

NOTICE
 This map is for assessment purposes only, and is not valid for legal description or conveyance.

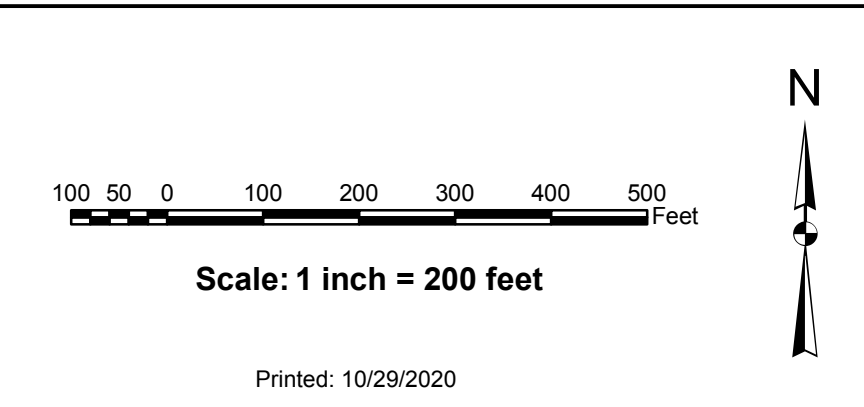
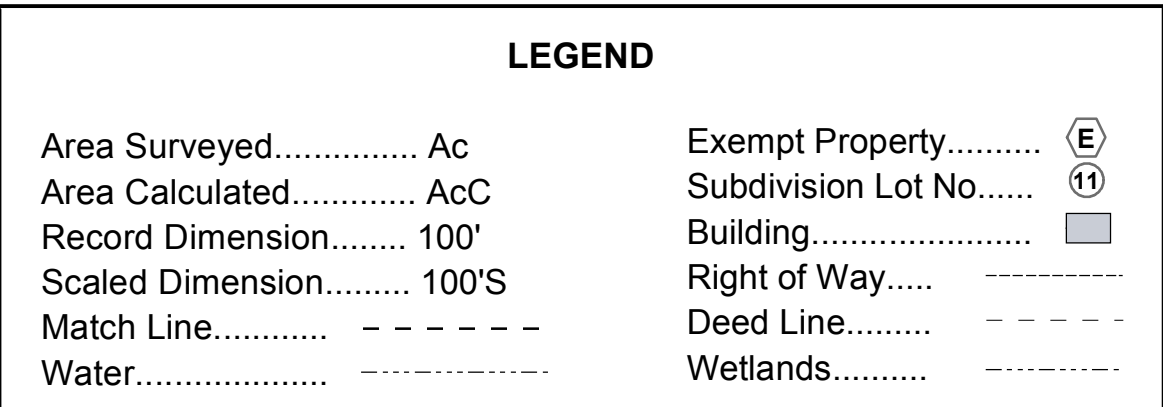
The Horizontal Datum is the Maine State Plane Coordinate System, East Zone, NAD83 Feet.

Original data produced in 1996 by Cartographics Associates, Inc.
 Photography Date: April 15, 1994

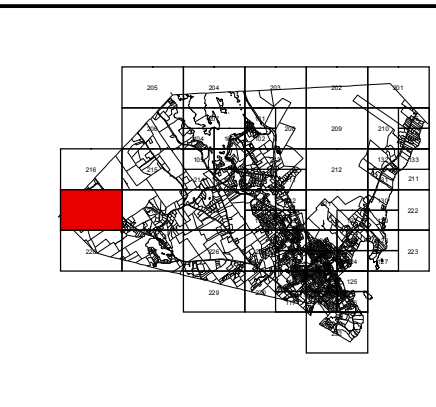
LEGEND

Area Surveyed..... Ac
 Area Calculated..... AcC
 Record Dimension..... 100'
 Scaled Dimension..... 100'S
 Match Line..... - - - - -
 Water..... - - - - -

Exempt Property..... (E)
 Subdivision Lot No..... (11)
 Building..... [Symbol]
 Right of Way..... [Symbol]
 Deed Line..... [Symbol]
 Wetlands..... [Symbol]



206	207	208	209	210	211	212
216	215	214	213	212	211	210
226	227	228	229	230	231	232



TOWN OF
CAMDEN
 MAINE

MAP
217